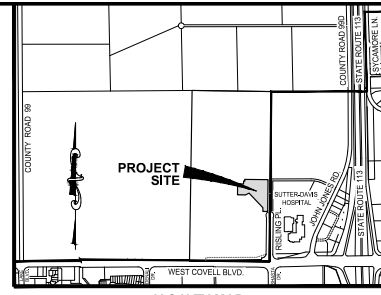
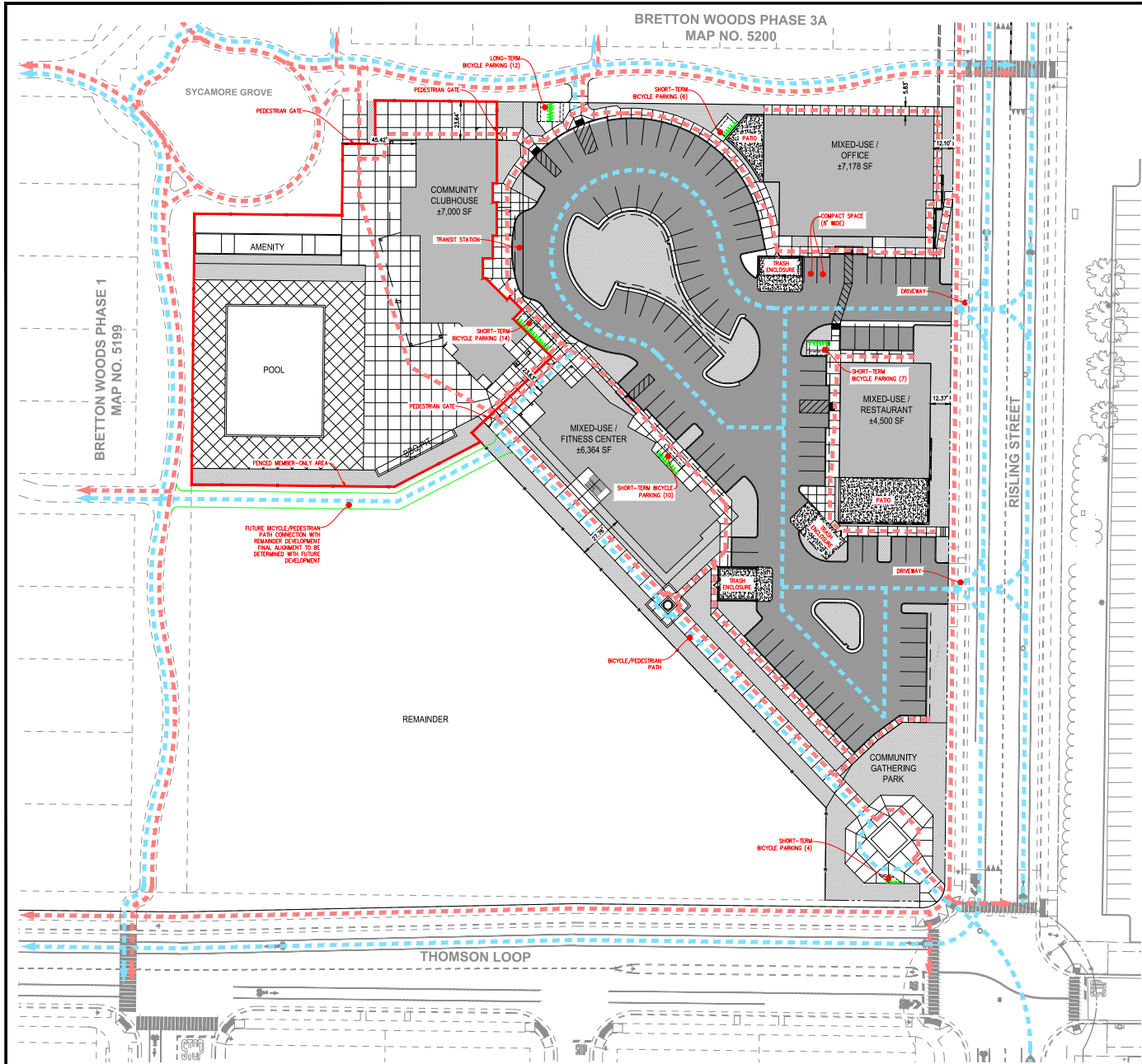


BRETTON WOODS PHASE 3A
MAP NO. 5200



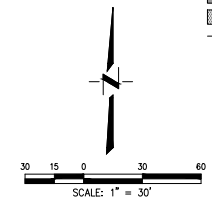
VICINITY MAP
NTS

BIKE PARKING SUMMARY	
	PROVIDED
COMMUNITY CLUBHOUSE	14
MIXED-USE FITNESS CENTER	10
MIXED-USE OFFICE	6
MIXED USE RESTAURANT	7
COMMUNITY GATHERING PARK	4
SHORT-TERM BICYCLE PARKING	41
LONG-TERM BICYCLE PARKING	12
TOTAL BICYCLE PARKING	53

* EACH SHORT TERM BICYCLE PARKING LOCATION INCLUDES 1 HOOP STYLE PARKING TO ACCOMMODATE LARGER FRAME BIKES, TRIKES, OR TRAILERS INCLUDED IN THE COUNT ABOVE

LEGEND

- - - - PEDESTRIAN ROUTE
- - - - BICYCLE ROUTE
- - - - FUTURE BICYCLE ROUTE
- PROPOSED BUILDING
- PROPOSED AC
- PROPOSED LANDSCAPING
- FENCE



PRELIMINARY PEDESTRIAN AND BICYCLE CIRCULATION PLAN

	PROJECT:	BRETTON WOODS PHASE 3B AWC	SHEET 1
	DESCRIPTION:	PEDESTRIAN AND BIKE CIRCULATION	
	DATE:	3/5/2021	
	BY:	KW/BF	
	JOB NO.:	1594.01.23	
SCALE:	AS SHOWN		

S:\Projects\1594\1594_01_23_Prelim_Ped_Bike_Circulation_Plan.dwg - SHEET 01 - 3/5/2021 - 8:16PM Printed by: Kim